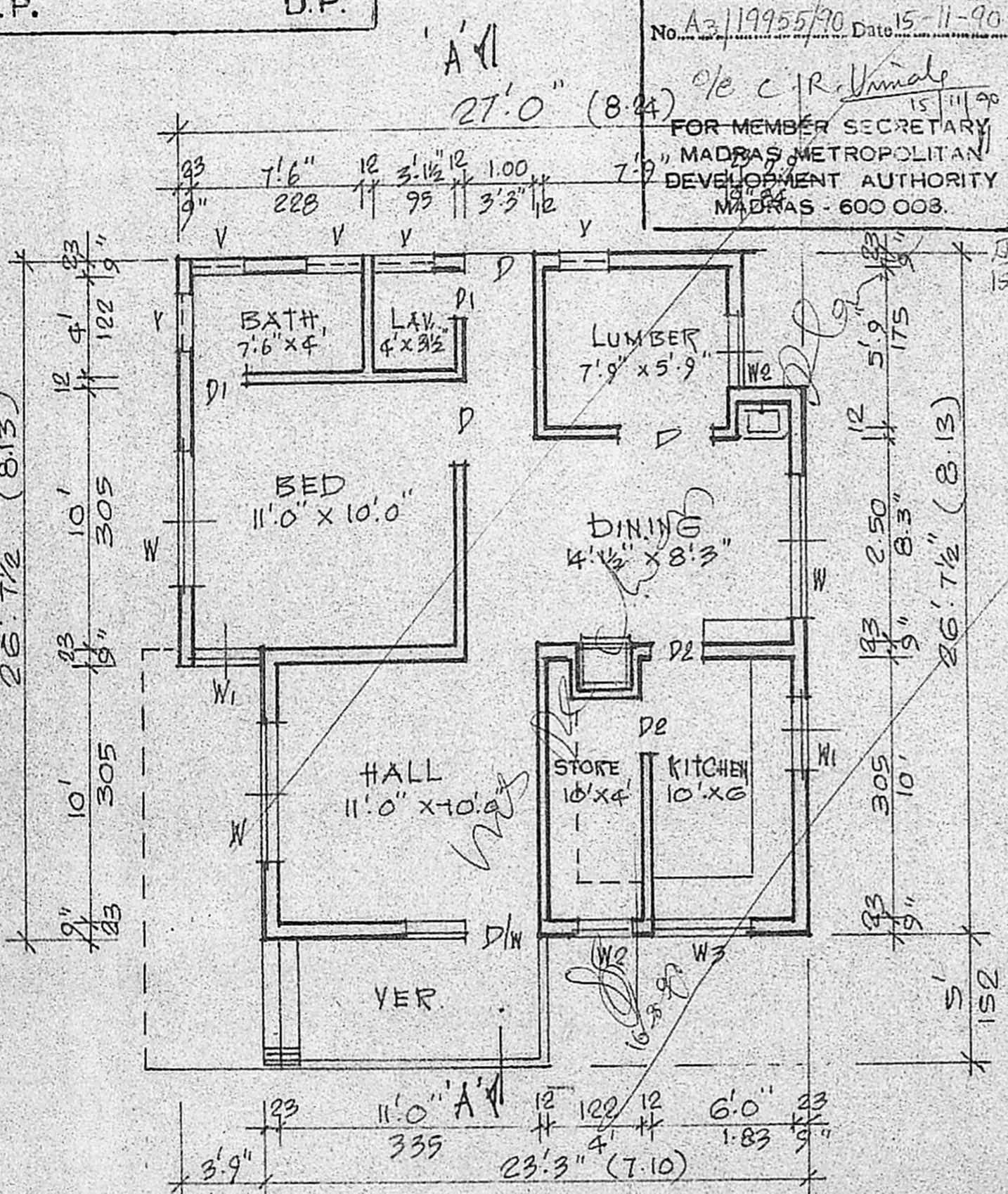
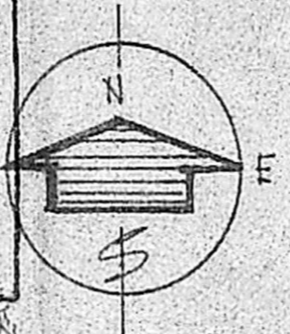


MDA (A)/P/NO. 1
 No. A3/19955/90

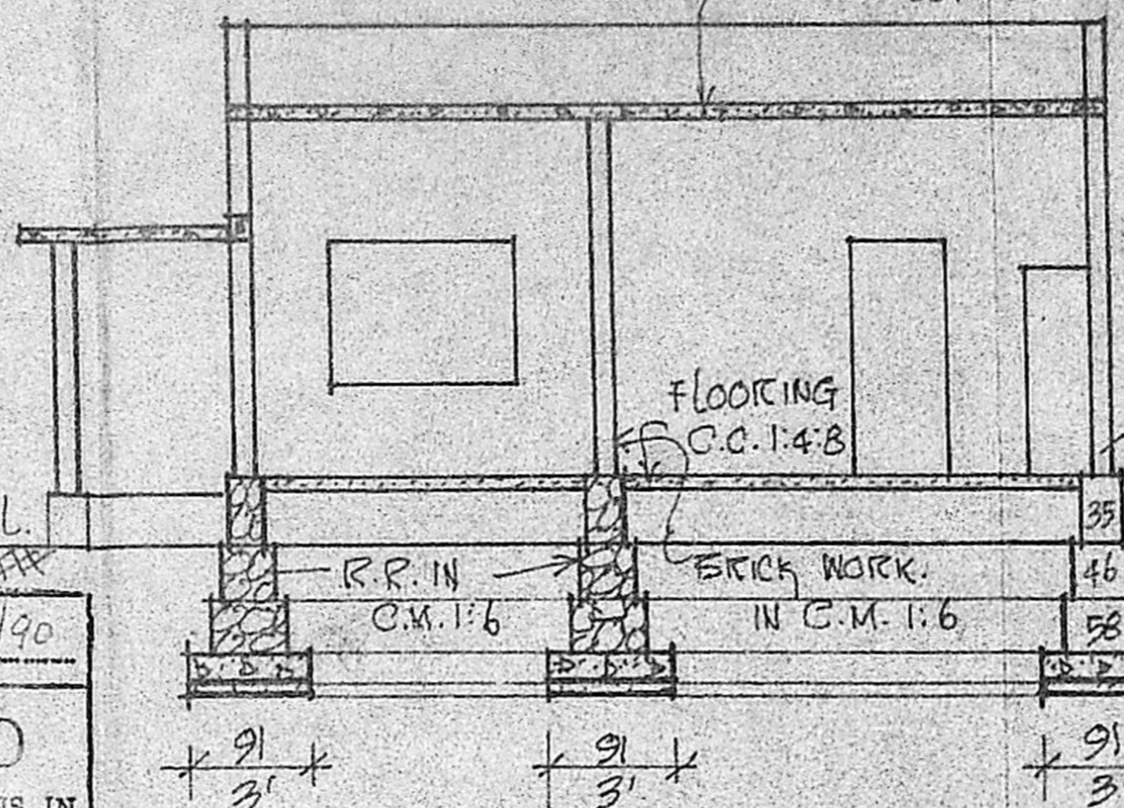
ART. I
 ART. II
 A.P. D.P.

FRONT ELEVATION APPROVED

Planning Permit No. A/1505/90
 SUBJECT TO THE CONDITIONS IN THIS OFFICE LETTER.
 No. A3/19955/90 Date 15-11-90
 FOR MEMBER SECRETARY
 MADRAS METROPOLITAN DEVELOPMENT AUTHORITY
 MADRAS - 600 003.

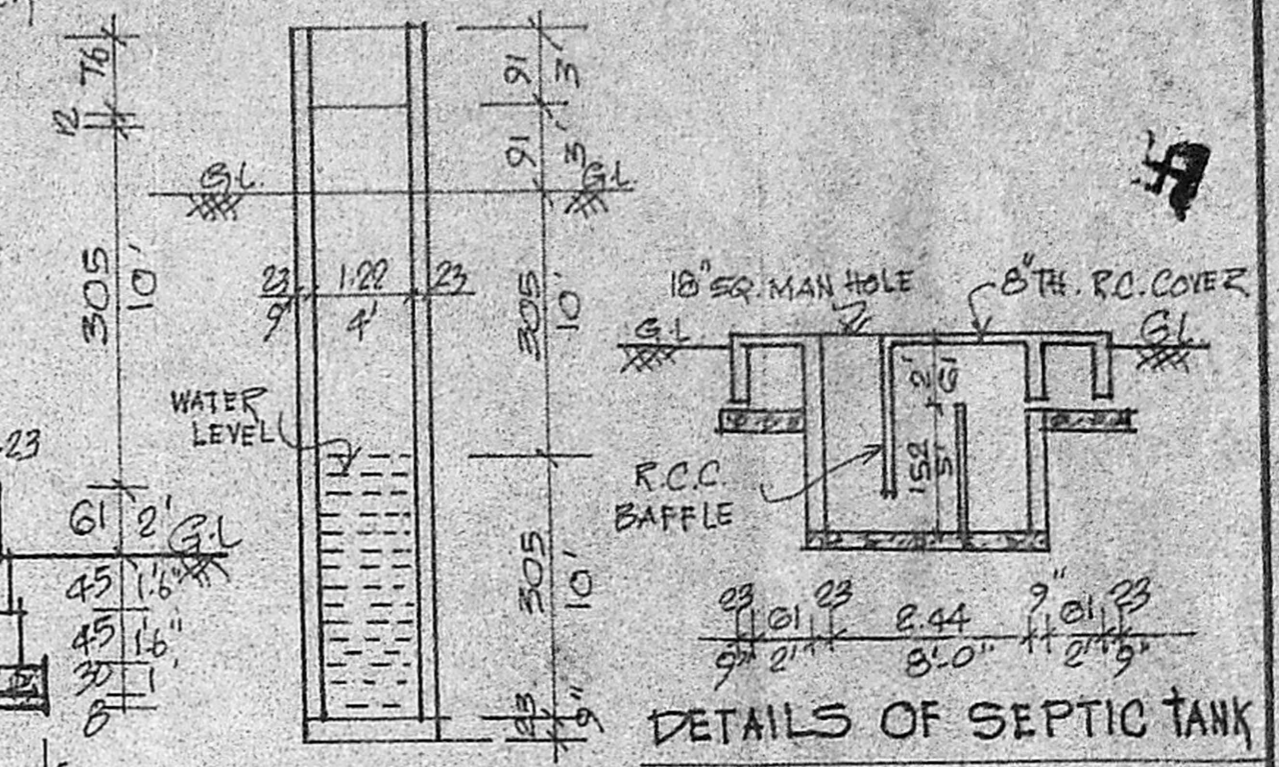


PLAN



SECTION-AA

DETAILS OF 4' Ø WELL

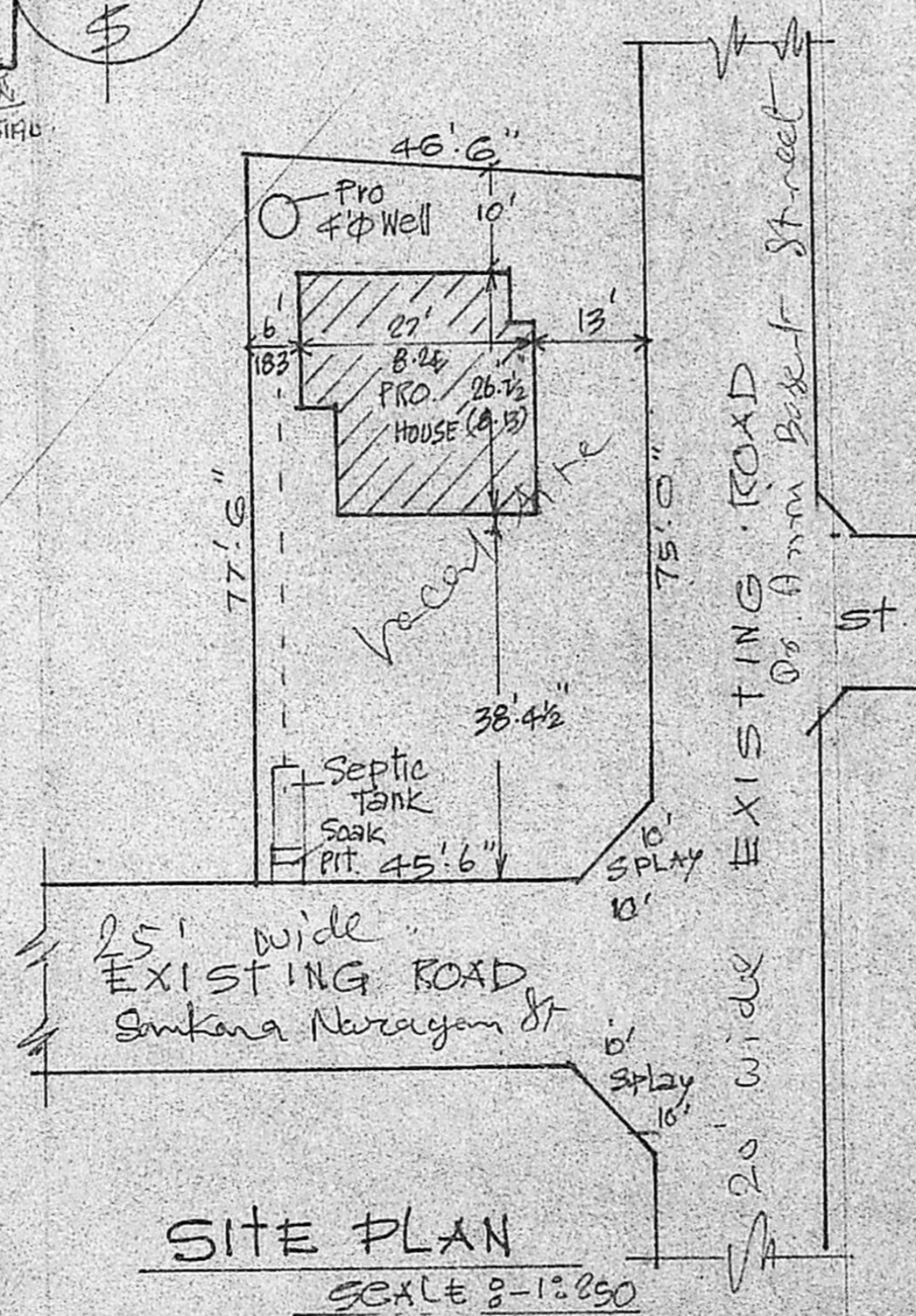


REFERENCE

- D DOOR 100 x 210 W-WINDOW 1.52 x 1.22
- D1 DOOR 76 x 200 W1-WINDOW 1.00 x 1.22
- D2 DOOR 61 x 210 W2-WINDOW 1.22 x 1.00
- Y VENTILATOR 91 x 61 N3-WINDOW 1.50 x 1.00
- BOUNDARY SITE AREA = 3462.50 Sq. Ft. 322 M²
- PROPOSALS PRO. BUILDING AREA - 660 " 61 M²
- EXG. ROADS F.S.I. 0.19 COVERAGE :- 20 %

PLAN SHOWING THE PROPOSED CONSTRUCTION OF A HOUSE IN PLOT NO. 8 IN SURVEY NO. 132/19 128/1 (FY. MASH No. 876, 877, 878, 876/2, 878/2) OF NO. 129 PAMMAL VILLAGE SAIDAPET TALUK - CHENGAI ANNA DIST

SCALE :- 1 INCH = 5 FEET & 1:250



SITE PLAN
 SCALE :- 1:250

A. Hari Haran
 A. Hari Haran,
 LICENSED SURVEYOR,
 Alandur & Tambaram Municipality
 Office No. 7, New Colony, Madras.
 ADAMBARKAM, MADRAS-600 086.
 (Opp. Adambarkam Police Station)

LICENSED SURVEYOR

OWNER :- G. KUMAR

G. Kumar
 OWNER SIGNATURE